

## List of Town & Country Bank Branches

### Tropicana Branch – Main Bank

<b>Street Address</b>	8620 W Tropicana Ave	<b>MSA/MD Code</b>	29820
<b>City Name</b>	Las Vegas	<b>State Code</b>	32
<b>State Abbreviation</b>	NV	<b>County Code</b>	003
<b>Zip Code</b>	89147	<b>Tract Code</b>	0058.13

Monday – Friday: 8:30 to 5:00

Saturday: Closed

### Summerlin Branch

<b>Street Address</b>	10200 W Charleston Blvd	<b>MSA/MD Code</b>	29820
<b>City Name</b>	Las Vegas	<b>State Code</b>	32
<b>State Abbreviation</b>	NV	<b>County Code</b>	003
<b>Zip Code</b>	89135	<b>Tract Code</b>	0032.27

Monday – Friday: 8:30 to 5:00

Saturday: Closed

### Rainbow Branch

<b>Street Address</b>	3655 S Rainbow Blvd	<b>MSA/MD Code</b>	29820
<b>City Name</b>	Las Vegas	<b>State Code</b>	32
<b>State Abbreviation</b>	NV	<b>County Code</b>	003
<b>Zip Code</b>	89118	<b>Tract Code</b>	0029.75

Monday – Friday: 8:30 to 5:00

Saturday: Closed

### Southern Highlands Branch

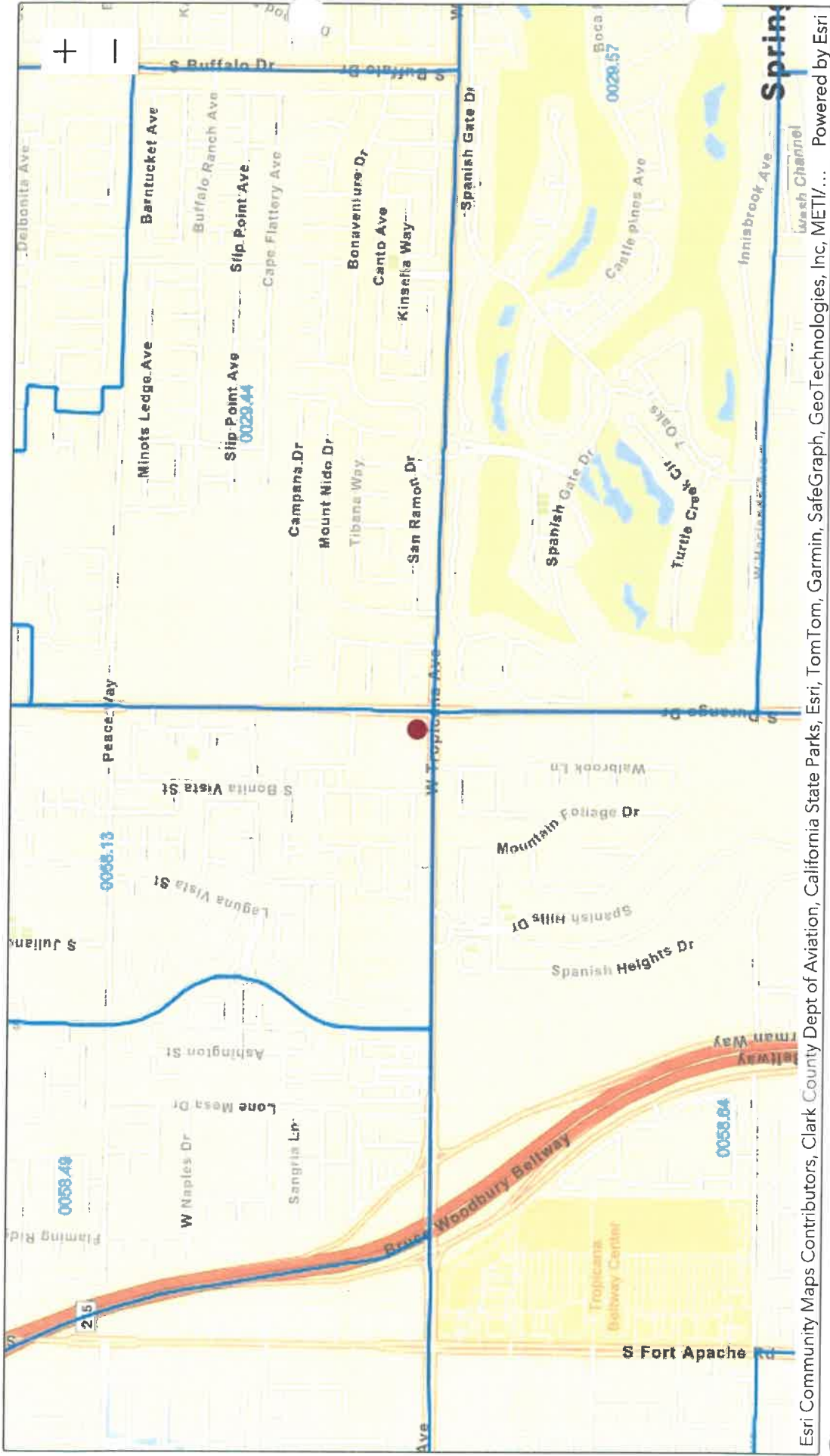
<b>Street Address</b>	11441 Southern Highlands Pkwy	<b>MSA/MD Code</b>	29820
<b>City Name</b>	Las Vegas	<b>State Code</b>	32
<b>State Abbreviation</b>	NV	<b>County Code</b>	003
<b>Zip Code</b>	89141	<b>Tract Code</b>	0058.39

Monday – Friday: 8:30 to 5:00

Saturday: Closed



FFIEC Geocoding/Mapping System -- 2024



Esri Community Maps Contributors, Clark County Dept of Aviation, California State Parks, Esri, TomTom, Garmin, SafeGraph, GeoTechnologies, Inc, METI/... Powered by Esri

● Matched Address: 8620 W Tropicana Ave, Las Vegas, Nevada, 89147

MSA: 29820 - LAS VEGAS-HENDERSON-NORTH LAS VEGAS, NV || State: 32 - NEVADA || County: 003 - CLARK COUNTY || Tract Code: 0058.13

● Selected Tract

MSA: || State: || County: || Tract Code:



2024 FFIEC Geocode Census Report

Matched Address: 8620 W Tropicana Ave, Las Vegas, Nevada, 89147  
MSA: 29820 - LAS VEGAS-HENDERSON-NORTH LAS VEGAS, NV  
State: 32 - NEVADA  
County: 003 - CLARK COUNTY  
Tract Code: 0058.13

Summary Census Demographic Information

Tract Income Level	
Underserved or Distressed Tract	
2024 FFIEC Estimated MSA/MD/non-MSA/MD Median Family Income	
2024 Estimated Tract Median Family Income	
2020 Tract Median Family Income	
Tract Median Family Income %	
Tract Population	
Tract Minority %	
Tract Minority Population	
Owner-Occupied Units	
1- to 4- Family Units	

Census Population Information

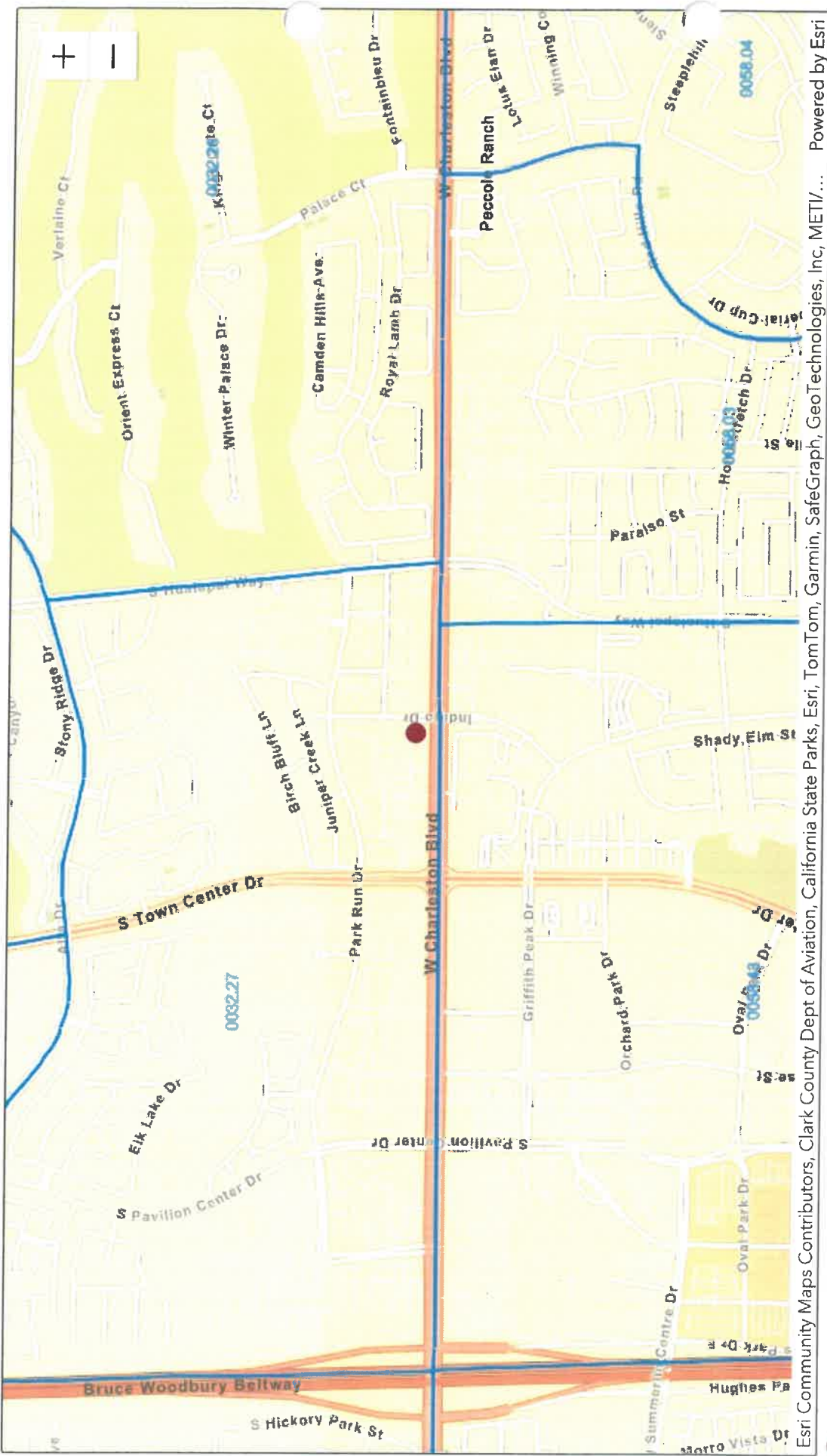
Tract Population	
Tract Minority %	
Number of Families	
Number of Households	
Non-Hispanic White Population	
Tract Minority Population	
American Indian Population	
Asian/Hawaiian/Pacific Islander Population	
Black Population	
Hispanic Population	
Other/Two or More Races Population	

Census Income Information

Tract Income Level	
2020 MSA/MD/statewide non-MSA/MD Median Family Income	
2024 FFIEC Estimated MSA/MD/non-MSA/MD Median Family Income	
% below Poverty Line	
Tract Median Family Income %	
2020 Tract Median Family Income	
2024 Estimated Tract Median Family Income	
2020 Tract Median Household Income	

Census Housing Information

Total Housing Units	
1- to 4- Family Units	
Median House Age (Years)	
Owner-Occupied Units	
Renter Occupied Units	
Owner Occupied 1- to 4- Family Units	
Inside Principal City?	
Vacant Units	



● Matched Address: 10200 W Charleston Blvd, Las Vegas, Nevada, 89135

MSA: 29820 - LAS VEGAS-HENDERSON-NORTH LAS VEGAS, NV || State: 32 - NEVADA || County: 003 - CLARK COUNTY || Tract Code: 0032.27

● Selected Tract

MSA: || State: || County: || Tract Code:



# 2024 FFIEC Geocode Census Report

Matched Address: 10200 W Charleston Blvd, Las Vegas, Nevada, 89135  
 MSA: 29820 - LAS VEGAS-HENDERSON-NORTH LAS VEGAS, NV  
 State: 32 - NEVADA  
 County: 003 - CLARK COUNTY  
 Tract Code: 0032.27

## Summary Census Demographic Information

Tract Income Level	
Underserved or Distressed Tract	
2024 FFIEC Estimated MSA/MD/non-MSA/MD Median Family Income	
2024 Estimated Tract Median Family Income	
2020 Tract Median Family Income	
Tract Median Family Income %	
Tract Population	
Tract Minority %	
Tract Minority Population	
Owner-Occupied Units	
1- to 4- Family Units	

## Census Population Information

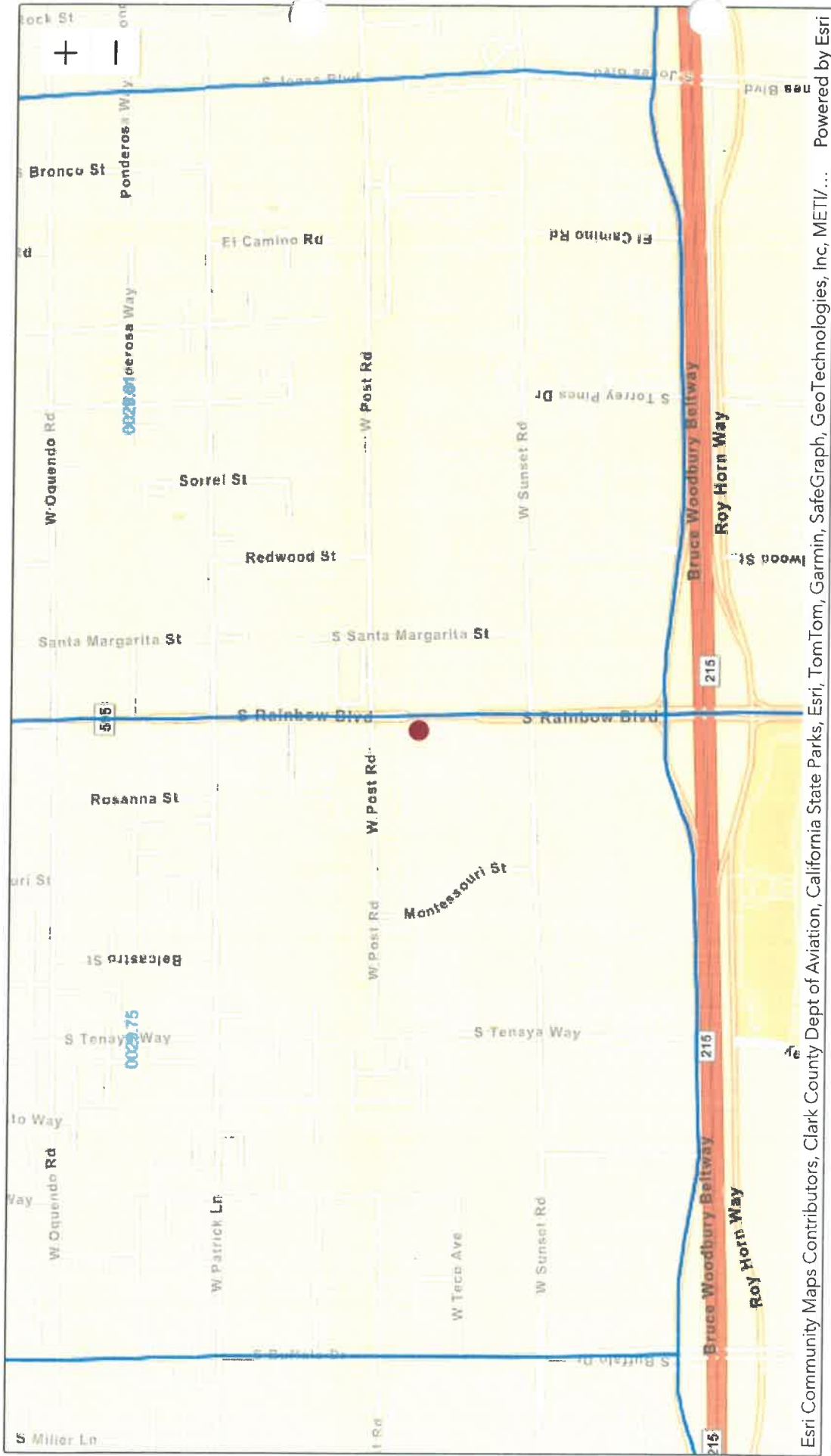
Tract Population	
Tract Minority %	
Number of Families	
Number of Households	
Non-Hispanic White Population	
Tract Minority Population	
American Indian Population	
Asian/Hawaiian/Pacific Islander Population	
Black Population	
Hispanic Population	
Other/Two or More Races Population	

## Census Income Information

Tract Income Level	
2020 MSA/MD/statewide non-MSA/MD Median Family Income	
2024 FFIEC Estimated MSA/MD/non-MSA/MD Median Family Income	
% below Poverty Line	
Tract Median Family Income %	
2020 Tract Median Family Income	
2024 Estimated Tract Median Family Income	
2020 Tract Median Household Income	

## Census Housing Information

Total Housing Units	
1- to 4- Family Units	
Median House Age (Years)	
Owner-Occupied Units	
Renter Occupied Units	
Owner Occupied 1- to 4- Family Units	
Inside Principal City?	
Vacant Units	



Esri Community Maps Contributors, Clark County Dept of Aviation, California State Parks, Esri, TomTom, Garmin, SafeGraph, GeoTechnologies, Inc, METI/... Powered by Esri

● Matched Address: 6355 S Rainbow Blvd, Las Vegas, Nevada, 89118

MSA: 29820 - LAS VEGAS-HENDERSON-NORTH LAS VEGAS, NV || State: 32 - NEVADA || County: 003 - CLARK COUNTY || Tract Code: 0029.75

● Selected Tract

MSA: || State: || County: || Tract Code:



2024 FFIEC Geocode Census Report

Matched Address: 6355 S Rainbow Blvd, Las Vegas, Nevada, 89118  
MSA: 29820 - LAS VEGAS-HENDERSON-NORTH LAS VEGAS, NV  
State: 32 - NEVADA  
County: 003 - CLARK COUNTY  
Tract Code: 0029.75

Summary Census Demographic Information

Tract Income Level	
Underserved or Distressed Tract	
2024 FFIEC Estimated MSA/MD/non-MSA/MD Median Family Income	
2024 Estimated Tract Median Family Income	
2020 Tract Median Family Income	
Tract Median Family Income %	
Tract Population	
Tract Minority %	
Tract Minority Population	
Owner-Occupied Units	
1- to 4- Family Units	

Census Population Information

Tract Population	
Tract Minority %	
Number of Families	
Number of Households	
Non-Hispanic White Population	
Tract Minority Population	
American Indian Population	
Asian/Hawaiian/Pacific Islander Population	
Black Population	
Hispanic Population	
Other/Two or More Races Population	

Census Income Information

Tract Income Level	
2020 MSA/MD/statewide non-MSA/MD Median Family Income	
2024 FFIEC Estimated MSA/MD/non-MSA/MD Median Family Income	
% below Poverty Line	
Tract Median Family Income %	
2020 Tract Median Family Income	
2024 Estimated Tract Median Family Income	
2020 Tract Median Household Income	

Census Housing Information

Total Housing Units	
1- to 4- Family Units	
Median House Age (Years)	
Owner-Occupied Units	
Renter-Occupied Units	
Owner Occupied 1- to 4- Family Units	
Inside Principal City?	
Vacant Units	



● Matched Address: 11441 Southern Highlands Pkwy, Las Vegas, Nevada, 89141

MSA: 29820 - LAS VEGAS-HENDERSON-NORTH LAS VEGAS, NV || State: 32 - NEVADA || County: 003 - CLARK COUNTY || Tract Code: 0058.39

● Selected Tract

MSA: || State: || County: || Tract Code:





# 2024 FFIEC Geocode Census Report

Matched Address: 11441 Southern Highlands Pkwy, Las Vegas, Nevada, 89141  
 MSA: 29820 - LAS VEGAS-HENDERSON-NORTH LAS VEGAS, NV  
 State: 32 - NEVADA  
 County: 003 - CLARK COUNTY  
 Tract Code: 0058.39

## Summary Census Demographic Information

<b>Tract Income Level</b>	
<b>Underserved or Distressed Tract</b>	
<b>2024 FFIEC Estimated MSA/MD/non-MSA/MD Median Family Income</b>	
<b>2024 Estimated Tract Median Family Income</b>	
<b>2020 Tract Median Family Income</b>	
<b>Tract Median Family Income %</b>	
<b>Tract Population</b>	
<b>Tract Minority %</b>	
<b>Tract Minority Population</b>	
<b>Owner-Occupied Units</b>	
<b>1- to 4- Family Units</b>	

## Census Population Information

<b>Tract Population</b>	
<b>Tract Minority %</b>	
<b>Number of Families</b>	
<b>Number of Households</b>	
<b>Non-Hispanic White Population</b>	
<b>Tract Minority Population</b>	
<b>American Indian Population</b>	
<b>Asian/Hawaiian/Pacific Islander Population</b>	
<b>Black Population</b>	
<b>Hispanic Population</b>	
<b>Other/Two or More Races Population</b>	

## Census Income Information

<b>Tract Income Level</b>	
<b>2020 MSA/MD/statewide non-MSA/MD Median Family Income</b>	
<b>2024 FFIEC Estimated MSA/MD/non-MSA/MD Median Family Income</b>	
<b>% below Poverty Line</b>	
<b>Tract Median Family Income %</b>	
<b>2020 Tract Median Family Income</b>	
<b>2024 Estimated Tract Median Family Income</b>	
<b>2020 Tract Median Household Income</b>	

## Census Housing Information

<b>Total Housing Units</b>	
<b>1- to 4- Family Units</b>	
<b>Median House Age (Years)</b>	
<b>Owner-Occupied Units</b>	
<b>Renter Occupied Units</b>	
<b>Owner Occupied 1- to 4- Family Units</b>	
<b>Inside Principal City?</b>	
<b>Vacant Units</b>	